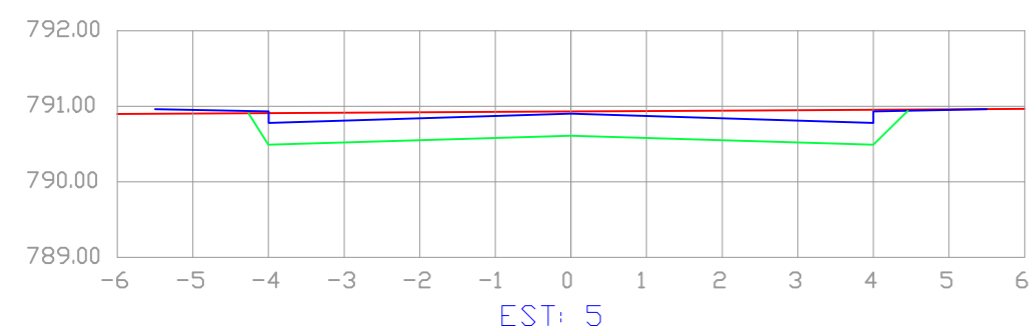
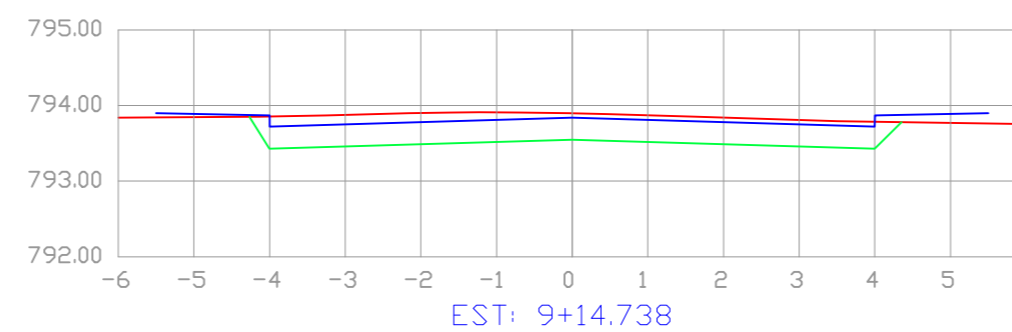
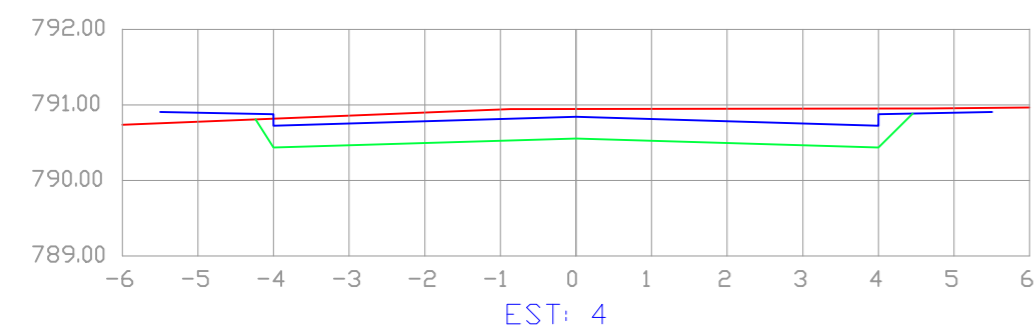
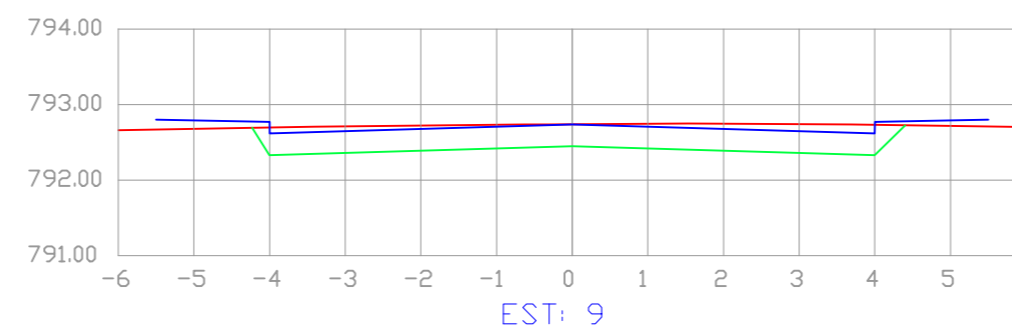
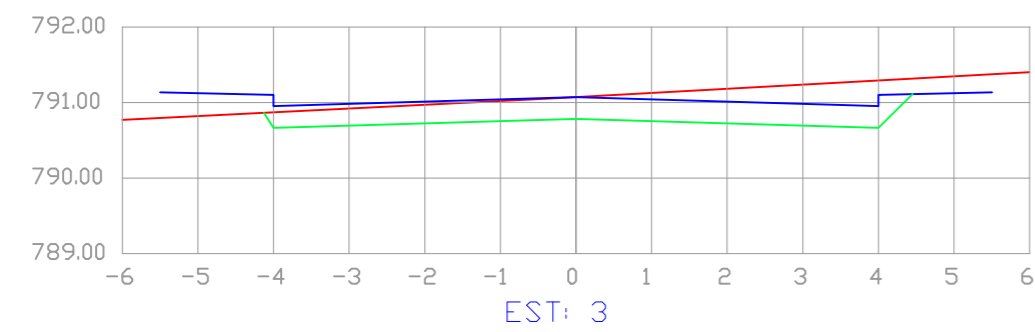
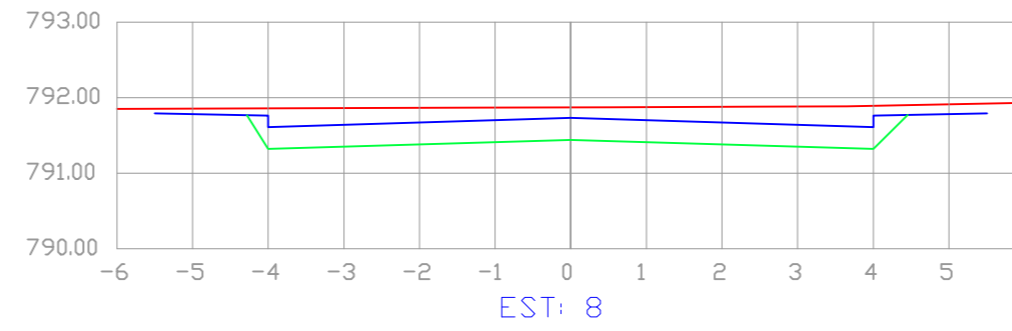
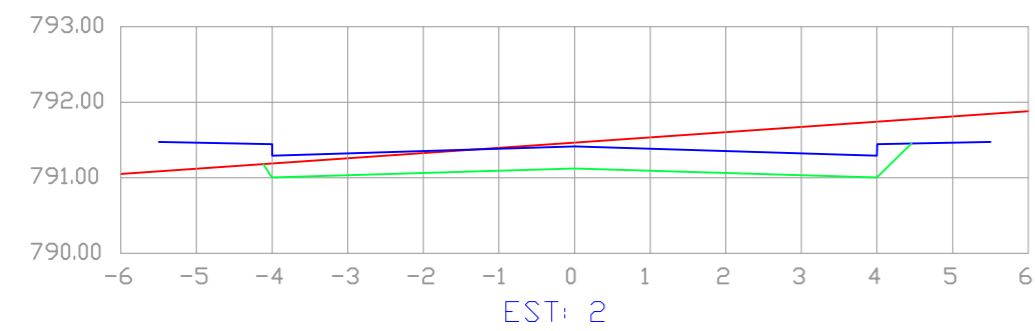
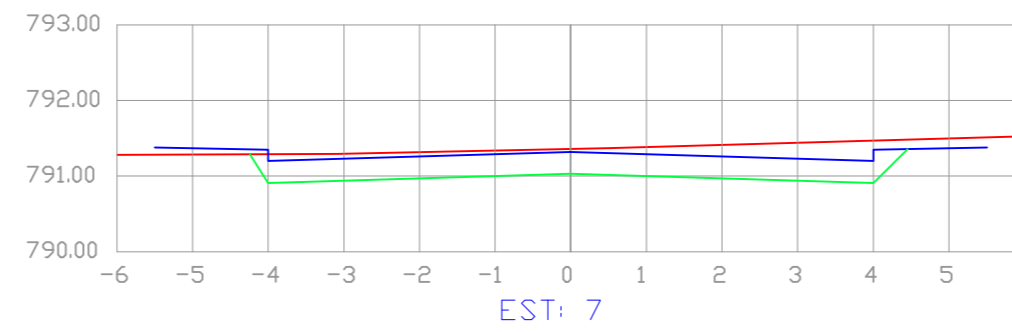
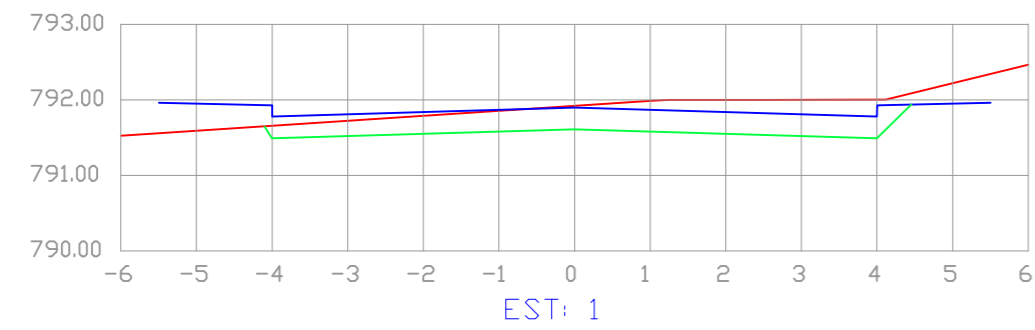
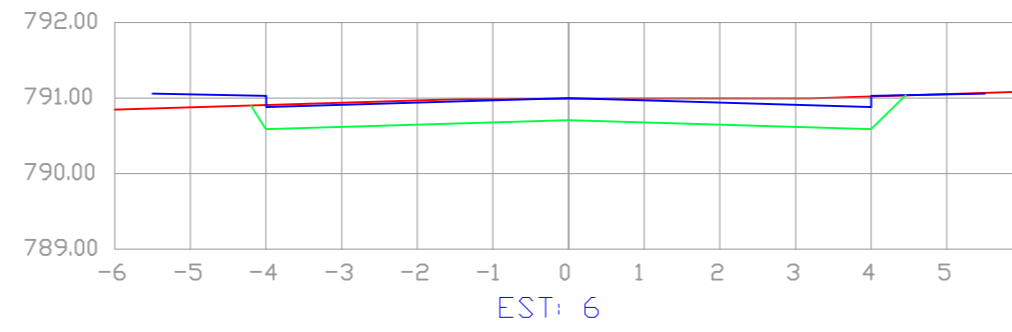
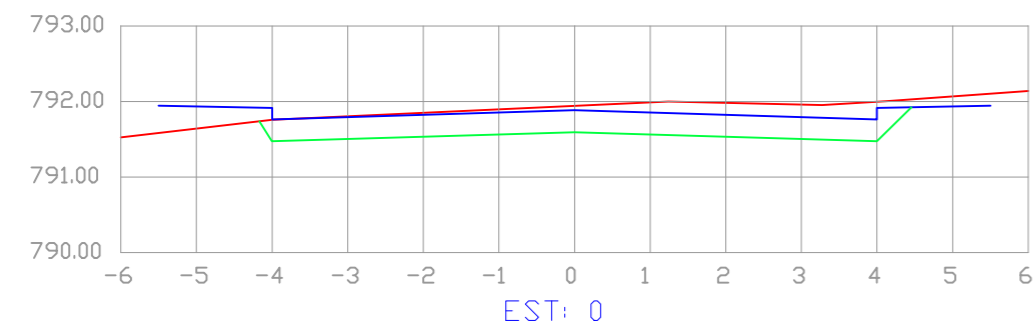
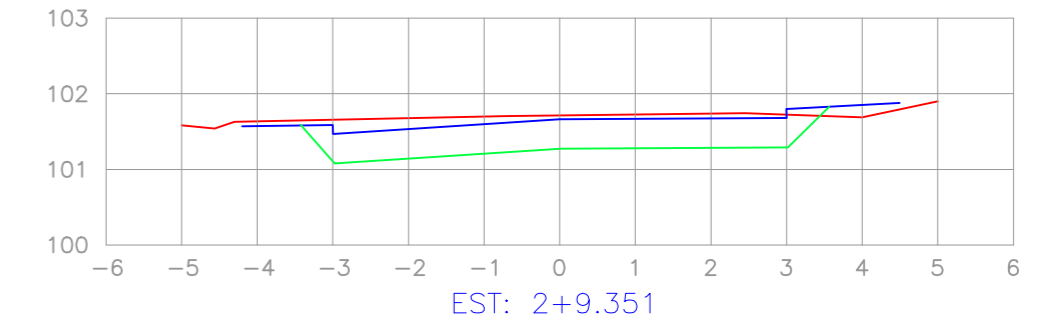
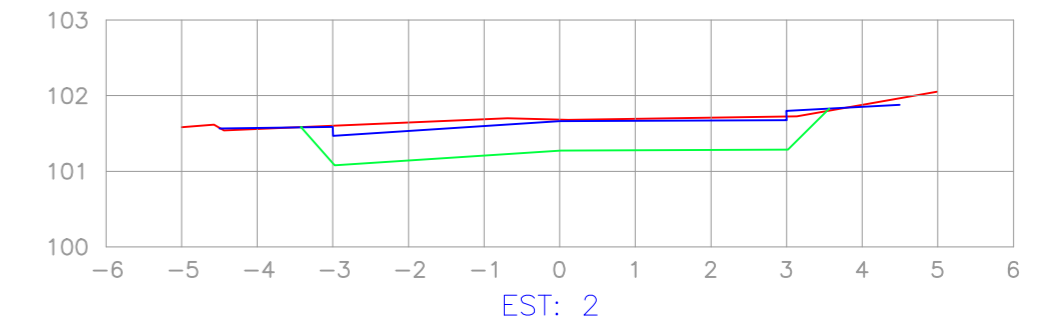
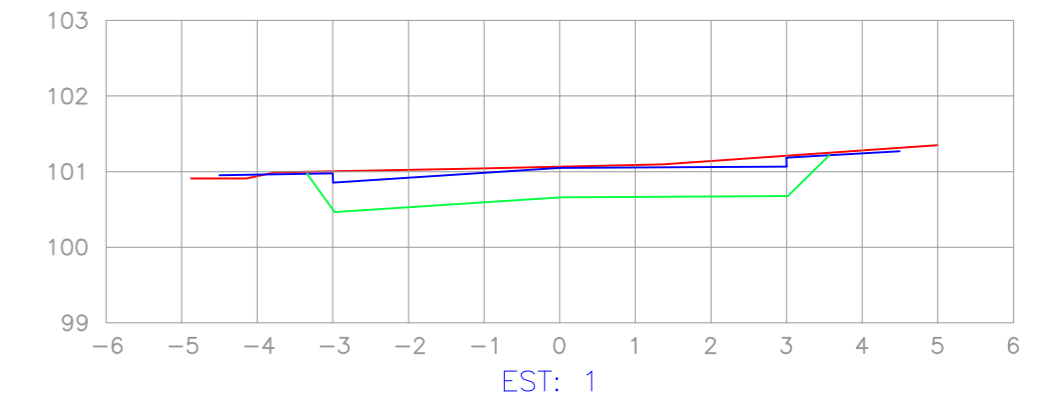
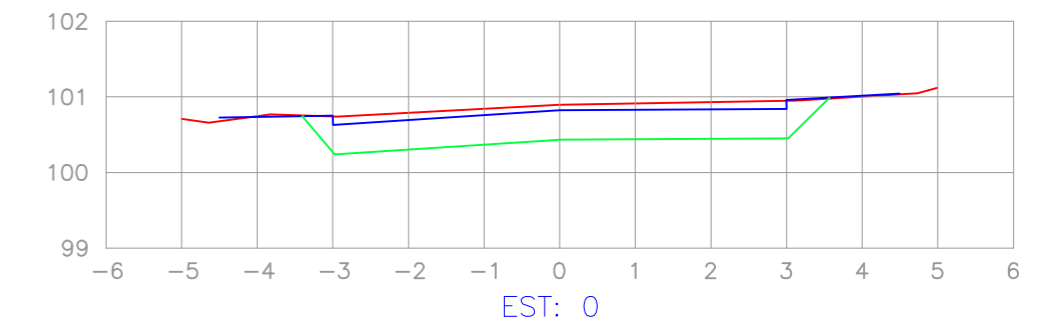


PERFIS RUA GOV. JORGE LACERDA



PERFIS RUA SEM DENOMINAÇÃO



Legenda

- Perfil do Greide Regularizado
- Perfil do Terreno
- Perfil da Pavimento

 engenharia@montecastelo.sc.gov.br	EMPREENDIMENTO PAVIMENTAÇÃO	
	ENDEREÇO RUA GOV. JORGE LACERDA E RUA SEM DENOMINAÇÃO BAIRRO OLARIA - MONTE CASTELO/SC	
	PROPRIETÁRIO PREFEITURA MUNICIPAL DE MONTE CASTELO	
	PROJETO GEOMÉTRICO	
AUTOR / RESPONSÁVEL TÉCNICO Engº DAIR KACZMAREK CREA/SC: 122404-8	ASSINATURA _____ Prefeito Municipal: Jean Carlo Medeiros de Souza	ASSINATURA _____ Responsável Técnico
DISCRIMINAÇÃO SEÇÕES TRANSVERSAIS		Nº DA PRANCHA 03
ESCALA INDICADA	DATA 02/01/2019	DESENHO DAIR KACZMAREK
		03